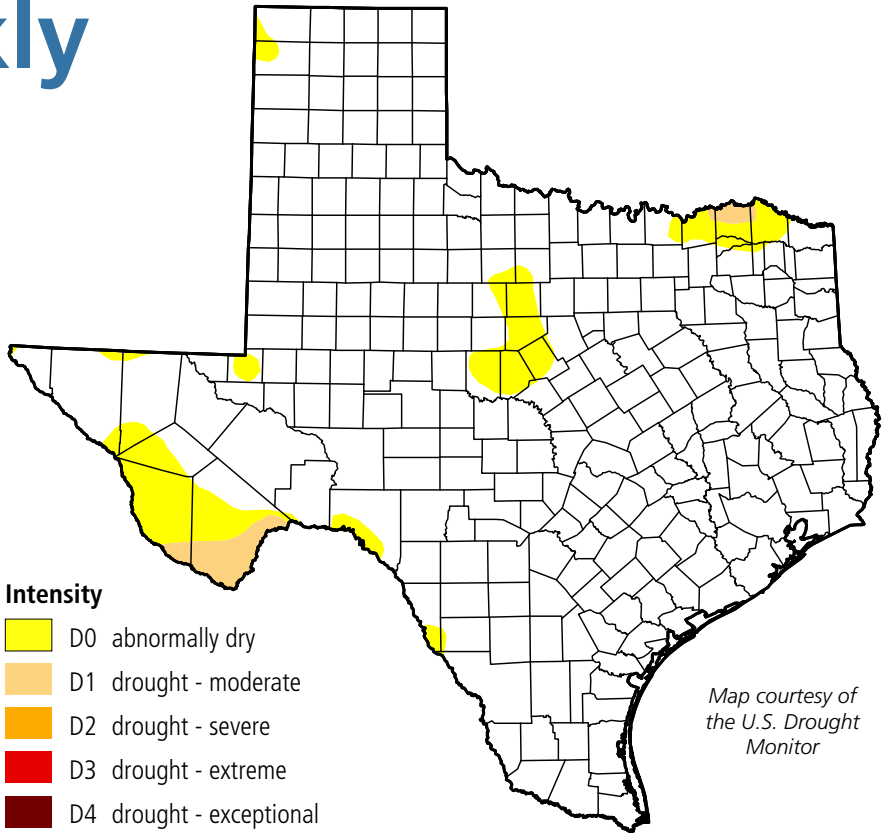


# Water Weekly

For the week of 08/16/21

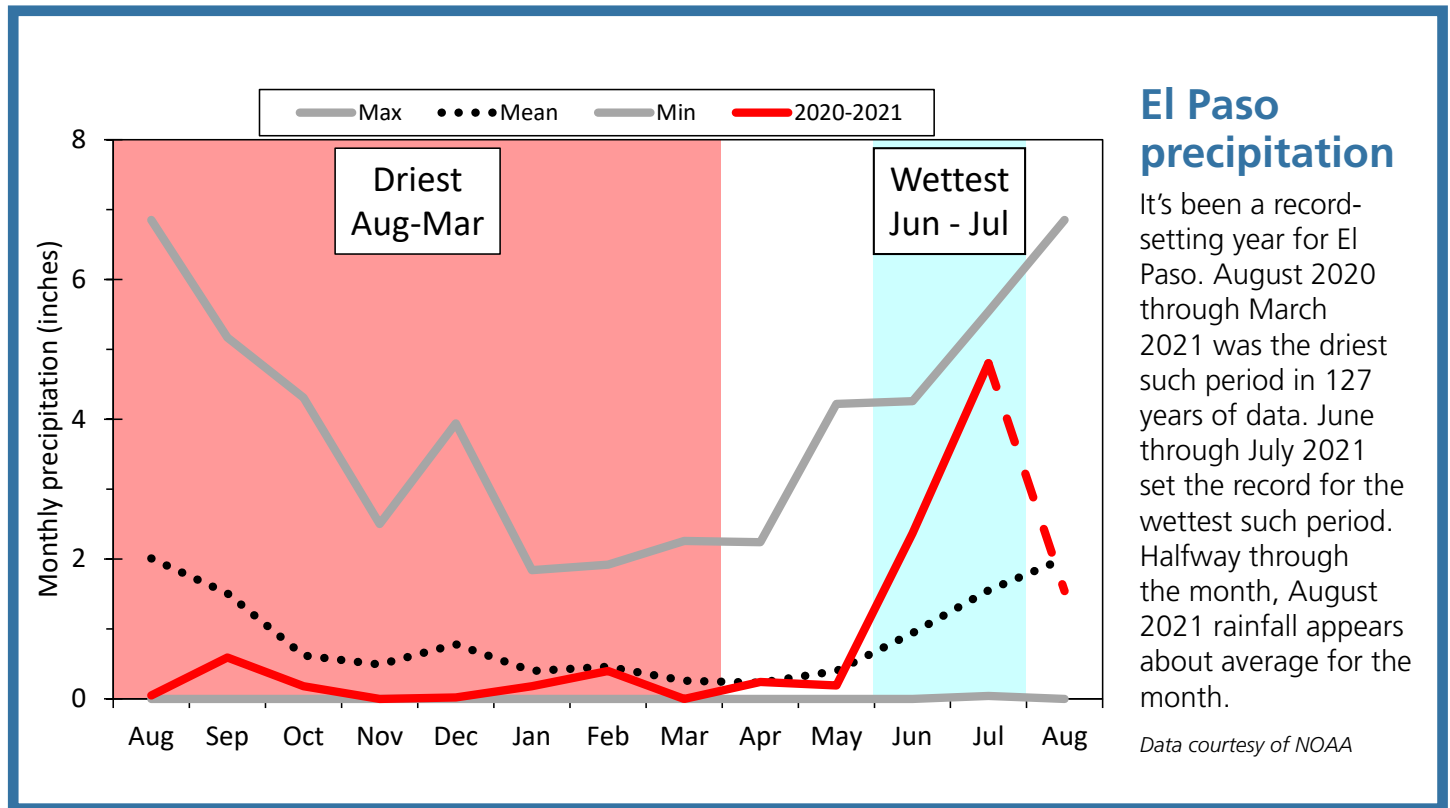
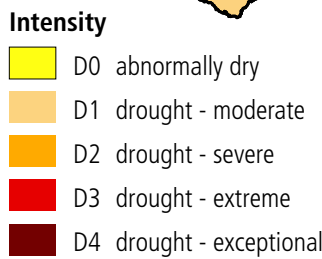
## Water conditions

The latest drought monitor map for conditions as of August 10 shows two pockets of moderate drought in the state. The pocket in the Big Bend area has been shrinking consistently since mid-April. The second pocket, in the lower Red River Valley, just popped up this week.



## Drought conditions

- ◆ 1% now
- ◆ 1% a week ago
- ◆ 44% three months ago
- ◆ 40% a year ago



Written by Dr. Mark Wentzel — Dr. Mark Wentzel is a hydrologist in the TWDB's Office of Water Science and Conservation.

Bryan McMath, Governmental Relations | bryan.mcmath@twdb.texas.gov | 512-463-7850  
 Kaci Woodrome, Media Relations | kaci.woodrome@twdb.texas.gov | 512-475-1720